

# The North Atlantic LCC in Maine

The North Atlantic Landscape Conservation Cooperative (LCC) is an applied science and management partnership that builds upon a long history of collaborative conservation in the North Atlantic region. It is a forum to unite agencies and stakeholders around common goals for sustaining natural and cultural resources, and to develop tools and strategies to achieve those goals in the face of threats and uncertainty.



Foundational information, assessments, and tools supported by the North Atlantic LCC offer resources for partners in Maine to protect important species, habitats, and landscapes now and in the future. These products were designed to address specific needs expressed by partners and partnerships in Maine, including:

- Regionally consistent habitat maps
- Regional context and conservation opportunity areas for State Wildlife Action Plan updates
- Prioritization tools for conservation of Eastern brook trout, piping plover, and other key species
- Conservation strategies to address sea-level rise and other climate change impacts
- Consistent approaches for assessing and prioritizing aquatic connectivity

## Examples of North Atlantic LCC Science Products

### AQUATIC CONSERVATION RESOURCES

#### **Forecasting Changes in Aquatic Systems & Resilience of Brook Trout**

A decision-support tool to help prioritize areas and management strategies by predicting current stream temperature, flow, and brook trout occupancy, and how conditions may change based on expected impacts from climate change and development.

#### **Products** (available now)

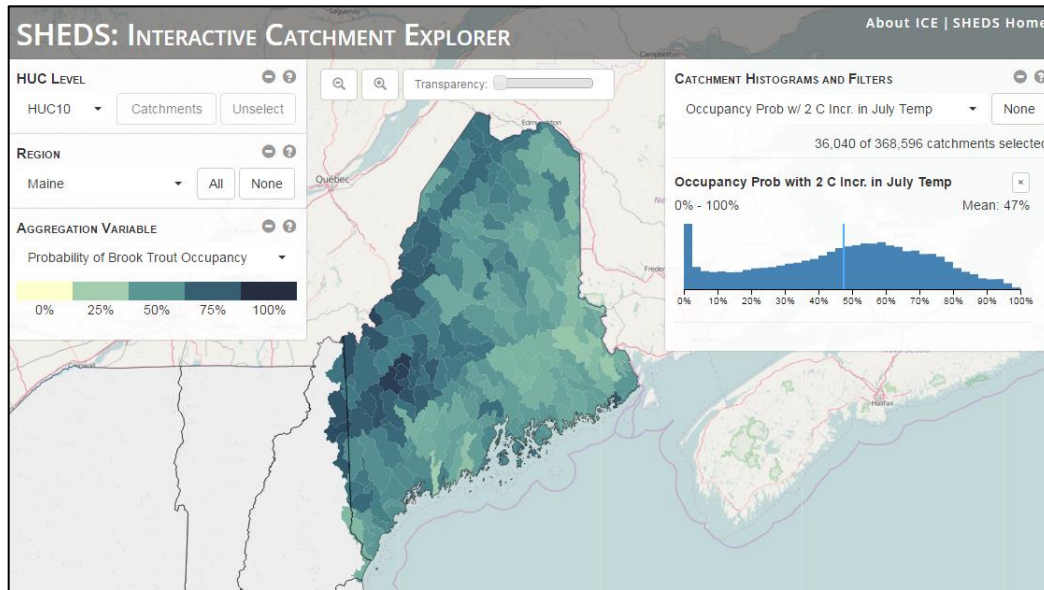
- Web mapping tool to visualize predicted persistence of local brook trout populations in different climate change scenarios
- Modeled current and future stream temperatures in Northeast

#### **Contact**

- Ben Letcher, US Geological Survey: [bletcher@usgs.gov](mailto:bletcher@usgs.gov)
- Scott Schwenk, North Atlantic LCC: [william\\_schwenk@fws.gov](mailto:william_schwenk@fws.gov)

#### **Learn more**

- [Interactive Catchment Explorer](#)
- [North Atlantic LCC Projects page](#)



### **North Atlantic Aquatic Connectivity Collaborative (NAACC)**

A network of partners sharing resources to collectively take on the work of assessing road-stream crossings across the region, the NAACC provides a framework for prioritizing upgrades to bridges and culverts in order to improve passage for fish and wildlife while increasing resiliency to future floods.

#### **Products (available now)**

- Regional network of partners coordinating to assess and upgrade road-stream crossings
- Standard protocols and training for conducting road-stream assessments
- Regional database of road-stream crossings
- Web-based tools to prioritize upgrades based on both ecological benefits and resiliency

#### **Contacts**

- Alex Abbott, US FWS Gulf of Maine Field Office: [alex\\_abbott@fws.gov](mailto:alex_abbott@fws.gov)
- Erik Martin, The Nature Conservancy: [emartin@tnc.org](mailto:emartin@tnc.org)
- Andrew Milliken, US Fish and Wildlife Service: [andrew\\_milliken@fws.gov](mailto:andrew_milliken@fws.gov)
- Scott Schwenk, North Atlantic LCC: [william\\_schwenk@fws.gov](mailto:william_schwenk@fws.gov)

#### **Learn more**

- [North Atlantic LCC Projects page.](#)
- [North Atlantic Aquatic Connectivity Collaborative](#)

## COASTAL & MARINE CONSERVATION RESOURCES

### **Hurricane Sandy Resilience Projects**

A suite of projects that integrate monitoring, models, and tools to examine beaches, tidal marshes, and aquatic connectivity, and guide decisions about how to conduct restoration, conservation, and management in the face of increasing storms and sea-level rise associated with climate change.

### Products (partial list)

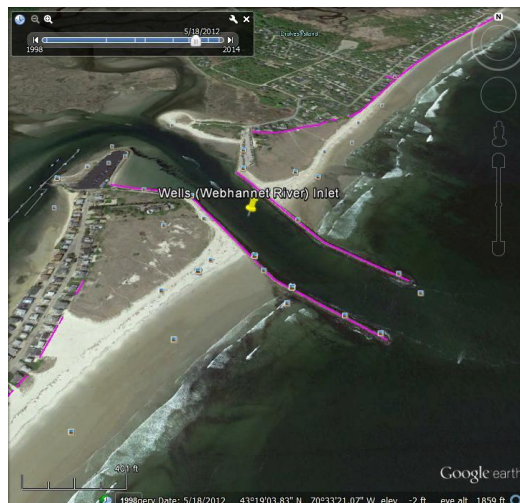
- Reports on beach and inlet modifications (e.g. shoreline hardening, beach fill, inlet opening/closing, private/public ownership) before and after the storm
- iPlover smartphone app to collect data on beach nesting birds
- Best management practices for managing beaches for shorebirds after coastal storms
- Models of salt-marsh response to sea-level rise and storms
- Monitoring and assessment of marsh restoration approaches
- Maps identifying coastal areas that will be the most ecologically resilient to climate change

### Contact

- Scott Schwenk, North Atlantic LCC:  
[william\\_schwenk@fws.gov](mailto:william_schwenk@fws.gov)

### Learn more

- [North Atlantic LCC Coastal Resiliency page](#)



*Birds-eye view of the coast: An inventory of the location, status, and condition of potential piping plover breeding areas based on aerial photographs taken before, right after, and three years after the storm, offers insight for users ranging from shorebird biologists to geologists.*

## LANDSCAPE CONSERVATION RESOURCES

### Habitat Capability Models for Representative Species

These models can be used to identify potential conservation priorities based on areas that offer high quality habitat for a set of 30 representative species, selected because they typify lifecycles and habitat requirements for a larger group of species, are sensitive to landscape changes, and can be monitored feasibly.

### Products (available now)

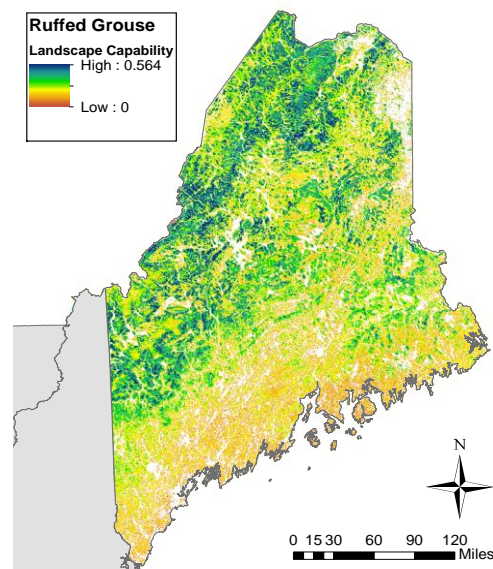
- Models for 30 species, including saltmarsh sparrow, black bear, wood turtle, and ovenbird, which collectively represent all major ecosystem/habitat types in the region

### Contacts

- Kevin McGarigal, UMass Amherst:  
[megarigalk@eco.umass.edu](mailto:megarigalk@eco.umass.edu)
- Scott Schwenk, North Atlantic LCC:  
[william\\_schwenk@fws.gov](mailto:william_schwenk@fws.gov)

### Learn more

- [North Atlantic LCC Projects page](#)
- [UMass Designing Sustainable Landscapes page](#)
- [North Atlantic LCC Conservation Planning Atlas](#) (See "Wildlife Species Models" folder)



*Sweet spots for ruffed grouse: The dark blue values indicate areas of relatively high habitat value for ruffed grouse and species with similar requirements.*

## **The Index of Ecological Integrity (IEI)**

This tool identifies areas with the greatest capability to support biodiversity now and into the future by assessing the intactness and resilience to sustain key biological functions over time, relative to other sites within the same ecological system (habitat class).

### **Products (available now)**

- Maps of the relative integrity of ecological systems at regional, state, and watershed scales (For stratified versions, contact North Atlantic LCC GIS Analyst Renee Vieira Farnsworth: [renee\\_vieira@fws.gov](mailto:renee_vieira@fws.gov))

### **Contacts**

- Kevin McGarigal, University of Massachusetts Amherst: [mccgarigalk@eco.umass.edu](mailto:mccgarigalk@eco.umass.edu)
- Scott Schwenk, North Atlantic LCC: [wiliam\\_schwenk@fws.gov](mailto:wiliam_schwenk@fws.gov)

### **Learn more**

- [North Atlantic LCC Projects page](#)
- [UMass Designing Sustainable Landscapes page](#)
- [North Atlantic LCC Conservation Planning Atlas](#)

## **Regional Conservation Opportunity Areas (RCOAs)**

This ongoing collaborative effort has brought technical experts from 13 states representing fish and wildlife agencies, federal programs, conservation organizations, and universities together to develop a regional conservation design that lays the groundwork for unified conservation action across the entire Northeast region. The resulting resources offer voluntary guidance for partners to identify the best opportunities for conserving and restoring terrestrial, aquatic, and coastal ecosystems and the host of different species that depend on them.

### **Products (Version 1.0 available now)**

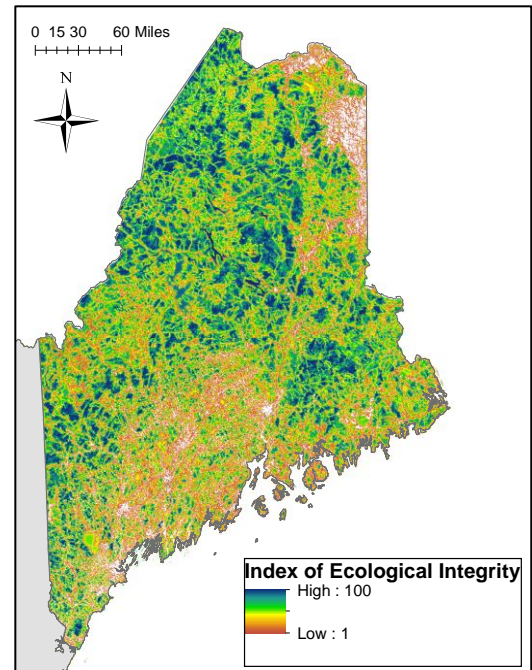
- Spatially delineated network of core areas and connectors across the Northeast
- Suite of regionally consistent datasets offering decision support through five conservation approaches: Terrestrial Core Networks, Aquatic Core Networks, Connectivity, Restoration, and Important Habitats for imperiled species and Species of Greatest Conservation Need

### **Contact**

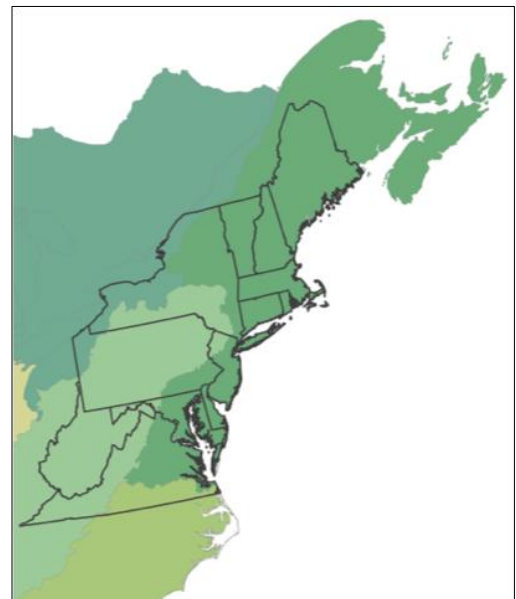
- Steve Fuller, North Atlantic LCC: [fuller71@comcast.net](mailto:fuller71@comcast.net)

### **Learn more**

- [Regional Conservation Opportunity Areas Version 1.0](#)



**Visualizing integrity:** The dark blue values indicate areas that are most likely to sustain ecological functions over time according to a suite of key metrics.



**One region, 13 states, thousands of conservation opportunities:** Partners worked together to develop a regional conservation design that lays the groundwork for unified conservation action across the Northeast.

[website](#)

## North Atlantic LCC Partners & Contributors in Maine

### **Steering Committee**

Jim Connolly

*Maine Department of Inland Fisheries and Wildlife*

Sharri Venno

*Houlton Band of Maliseets*

### **Technical Committee**

Andrew Cutko

*Maine Department of Conservation*

Phillip deMaynadier

*Maine Department of Inland Fisheries and Wildlife*

Susan Adamowicz

*U.S. Fish and Wildlife Service*

### **Information Management Team**

Lisa St. Hilaire

*Maine Natural Areas Program*

### **Regional Conservation Opportunity Areas Project**

Andrew Cutko and Kristen Puryear

*Maine Natural Areas Program*

Jed Wright

*U.S. Fish and Wildlife Service Gulf of Maine Field Office*

David Courtemanch

*The Nature Conservancy*

David Halliwell

*Maine Department of Environmental Protection*

Phillip deMaynadier, Jason Czapiga, Merry Gallagher,  
Don Katnik, and Amanda Shearin

*Maine Department of Inland Fisheries and Wildlife*

Stephen Coghlan

*University of Maine*

Barbara Charry and Sally Stockwell

*Maine Audubon*

### **Priority Amphibian and Reptile Conservation Areas**

Cindy Loftin

*Maine Cooperative Fish and Wildlife Research Unit*

Phillip deMaynadier

*Maine Department of Inland Fisheries and Wildlife*

### **Connect the Connecticut**

Bob Houston

*U.S. Fish and Wildlife Service Gulf of Maine Field Office*

### **Hurricane Sandy Resilience Projects**

Alex Abbott

*U.S. Fish and Wildlife Service Gulf of Maine Field Office*

Tom Hodgman

*Maine Department of Inland Fisheries and Wildlife*

Maureen Correll, Wouter Hantson, and Brian Olsen

*University of Maine*

Matt Craig

*Casco Bay Estuary Project*

Peter Slovinsky

*Maine Geological Survey*

### **White Mountains to Moosehead Lake Initiative**

Jad Daley

*Trust for Public Land*

### **Lakes and Ponds Classification**

Linda Bacon, David Halliwell, and Douglas Sutor

*Maine Department of Environmental Protection*

### **North Atlantic Aquatic Connectivity Collaborative**

Charles Hebson

*Maine Department of Transportation*

Josh Royte

*The Nature Conservancy*

Alex Abbott and Jed Wright

*U.S. Fish and Wildlife Service Gulf of Maine Field Office*

### **Integrating Scenario-Based SLR into Planning**

Steve Walker

*Maine Coast Heritage Trust*

### **North Atlantic Vernal Pool Data Cooperative**

Aram Calhoun

*University of Maine*

Phillip deMaynadier

*Maine Department of Inland Fisheries and Wildlife*

---

[To learn more about North Atlantic LCC Science](#)

Contact North Atlantic LCC Science Coordinator Scott Schwenk: [william\\_schwenk@fws.gov](mailto:william_schwenk@fws.gov)

Explore products in the North Atlantic LCC Products database: <http://northatlanticlcc.org/products>

Explore maps and spatial data in the North Atlantic Conservation Planning Atlas: <https://nalcc.databasin.org/>