

USFWS Efforts to Compile and Integrate Geospatial Data for Hurricane Sandy Projects

By:

Lia McLaughlin

Rick Bennett

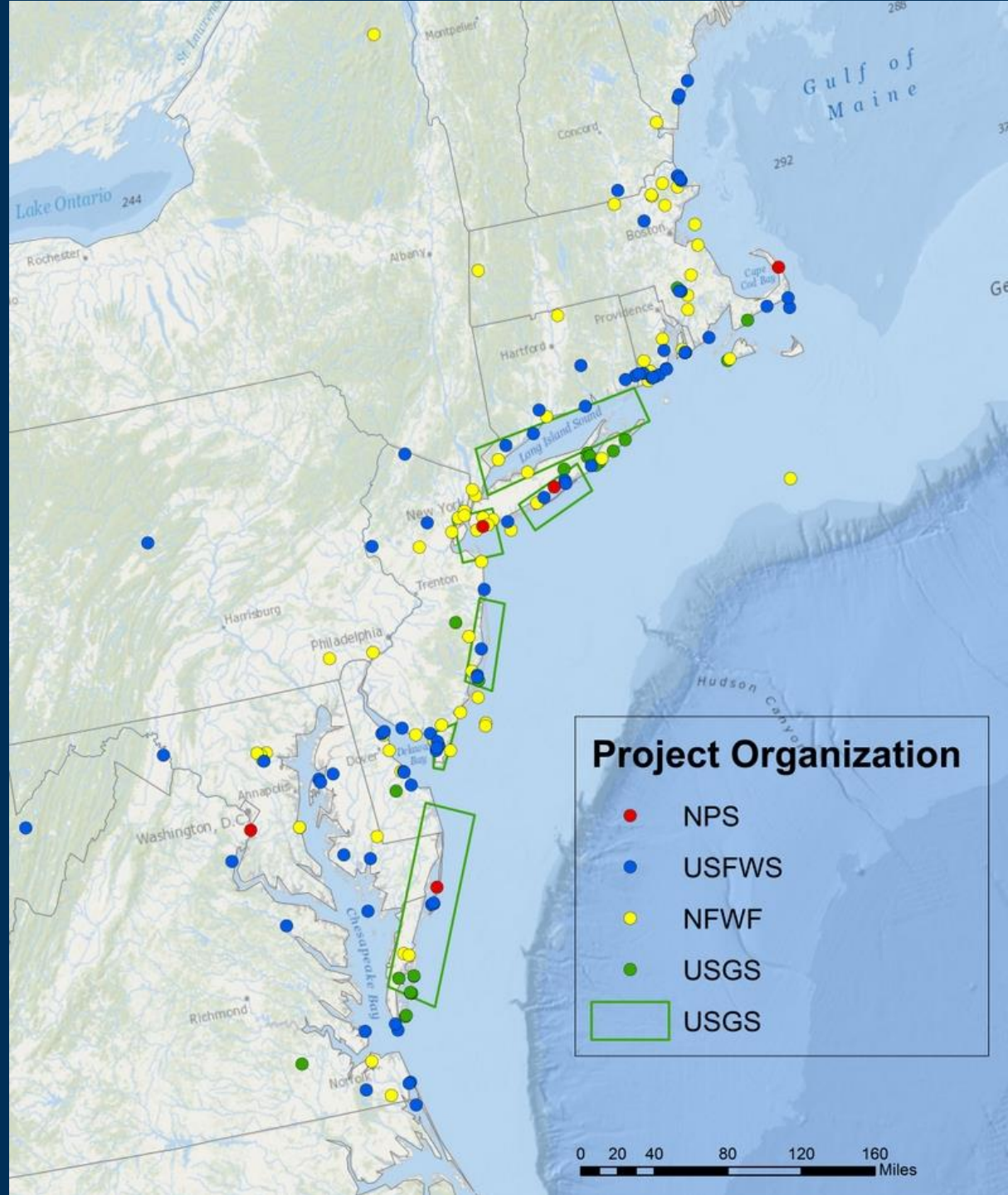
Herb Bergquist

Walt Jaslanek

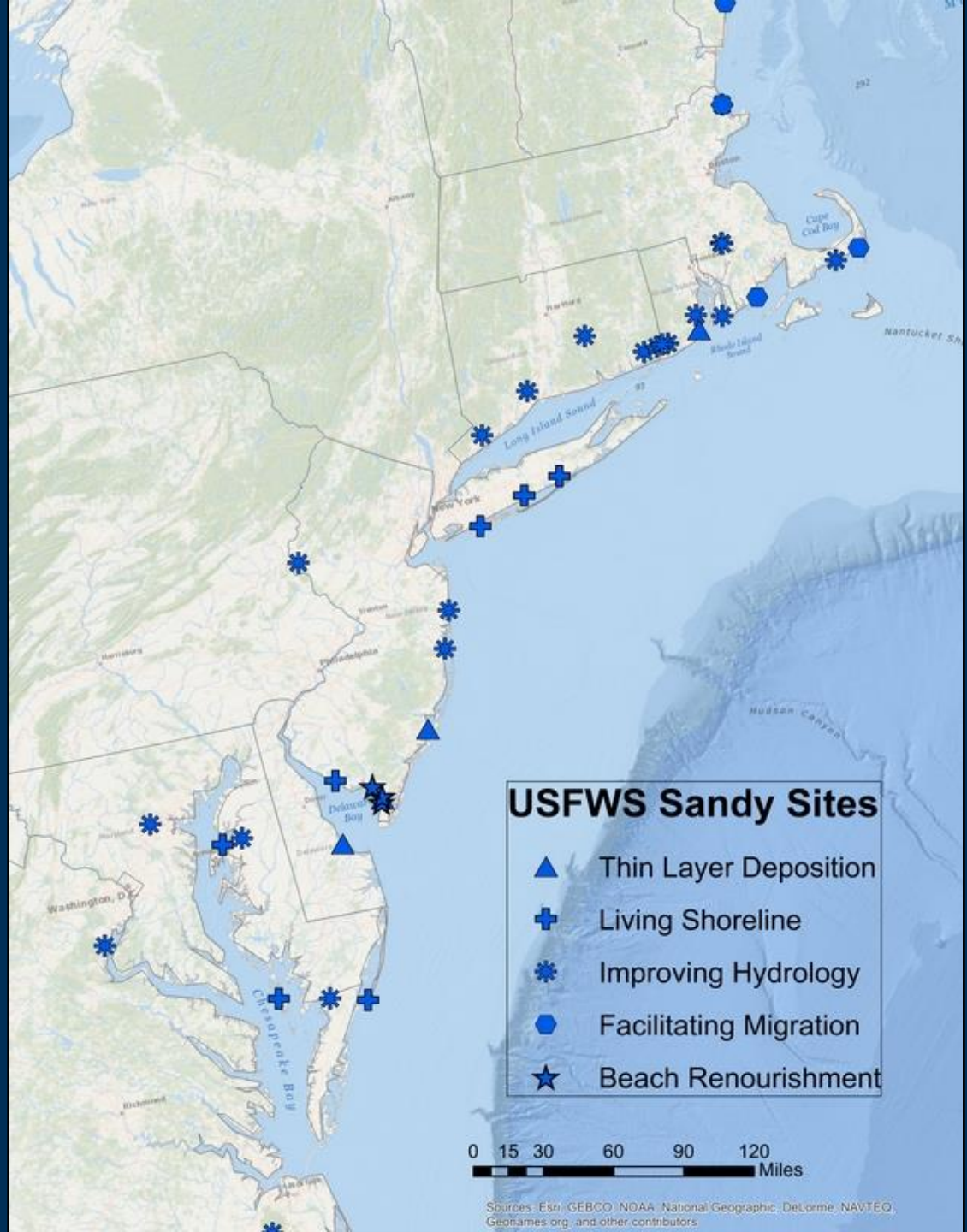
Renee Vieira

DOI-Funded Hurricane Sandy Projects

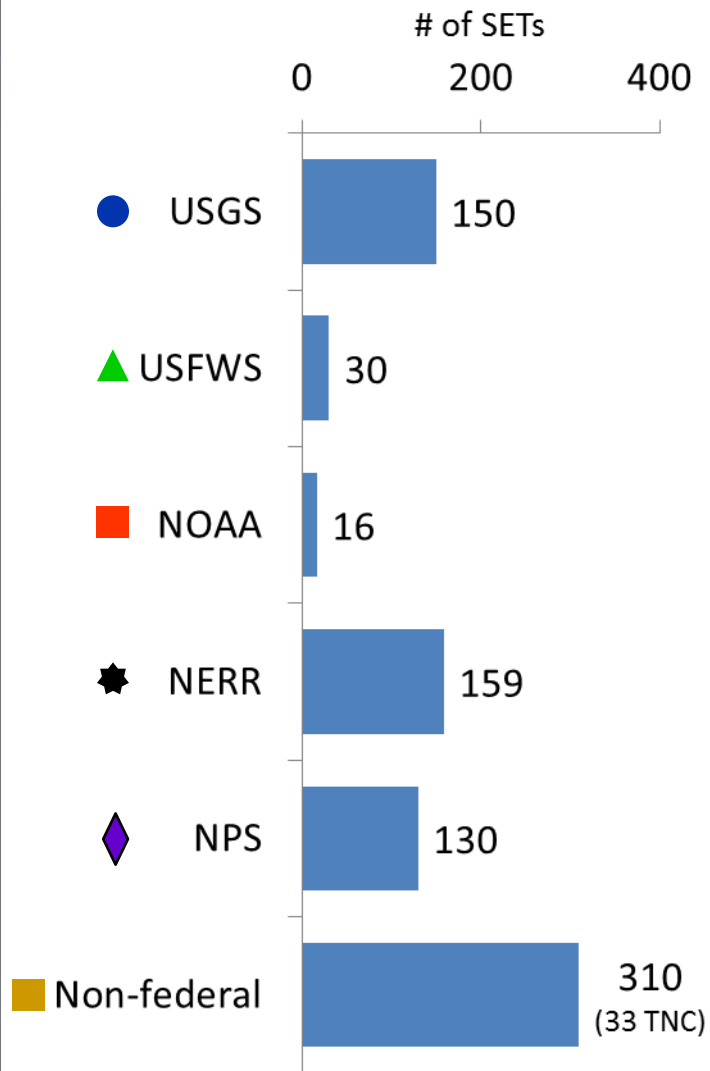
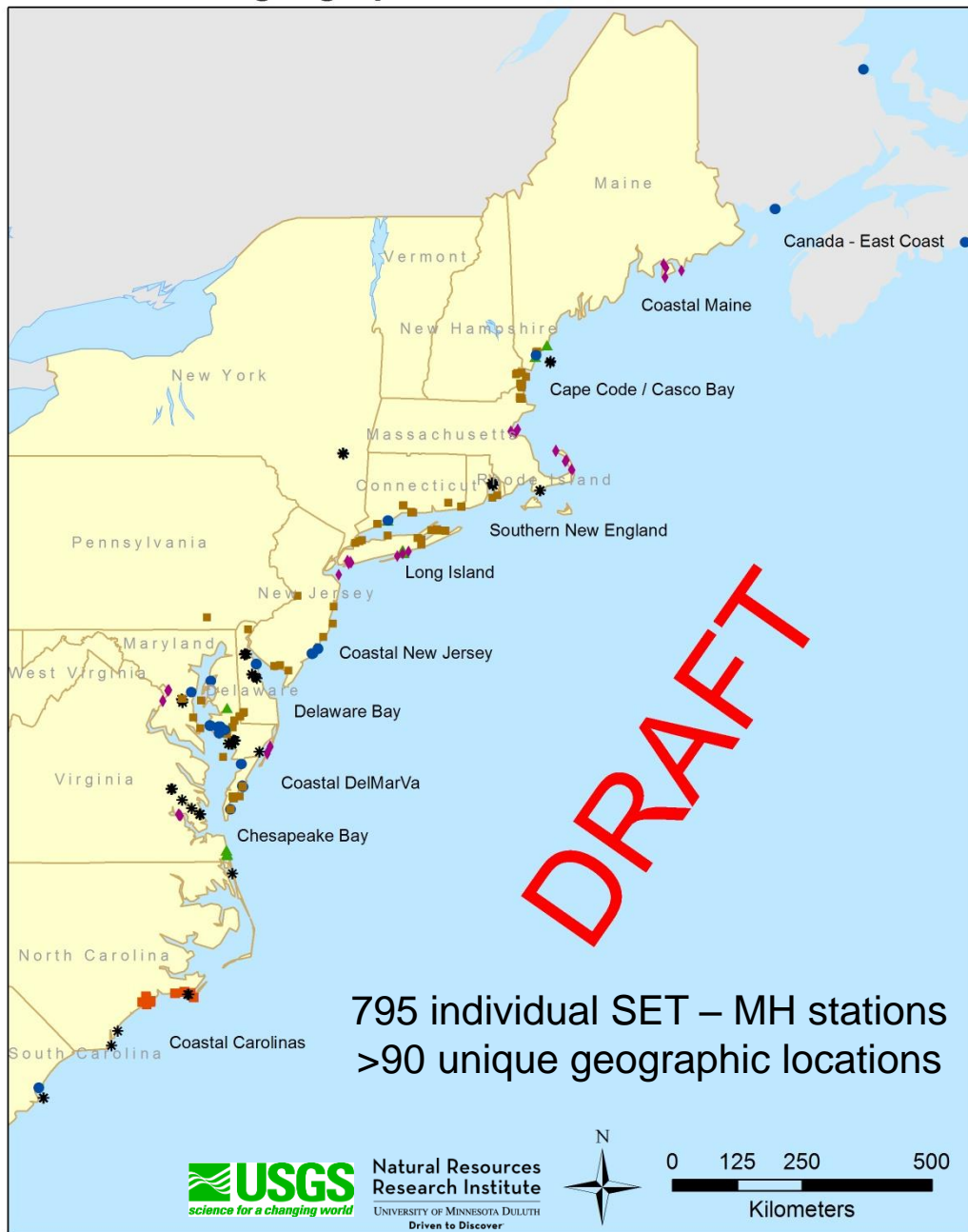
Compiled by USGS



USFWS Hurricane Sandy Projects



SET-MH geographic locations: March 2014



Assessing Extreme Weather Events on Bird Migration and Habitat Using NEXRAD Radar Technologies

- ID and evaluate storm damage to stop-over sites important in bird migration
- Offer insight into species displacement

